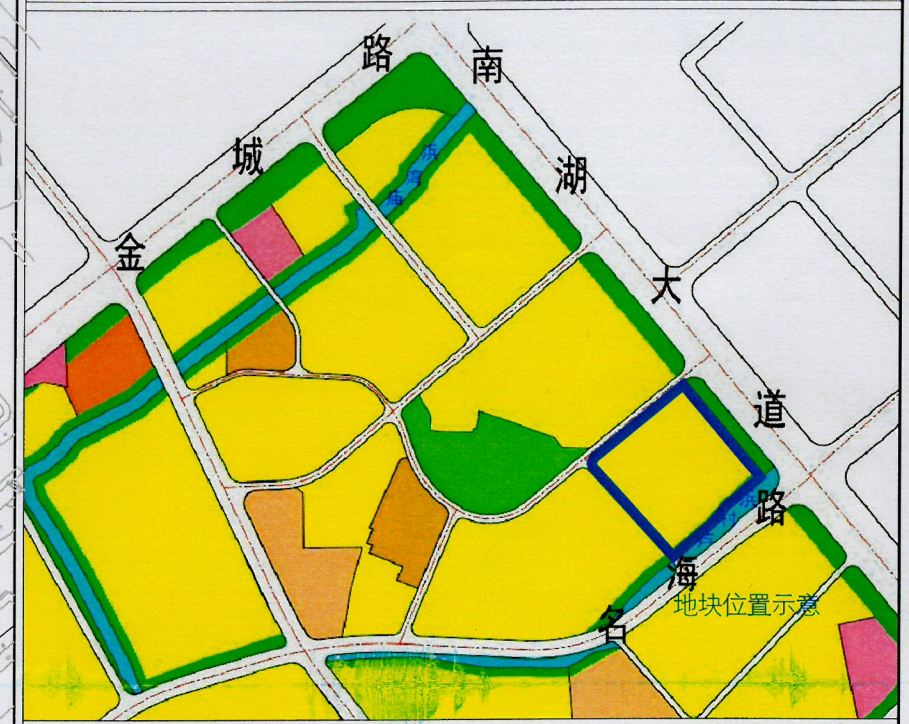
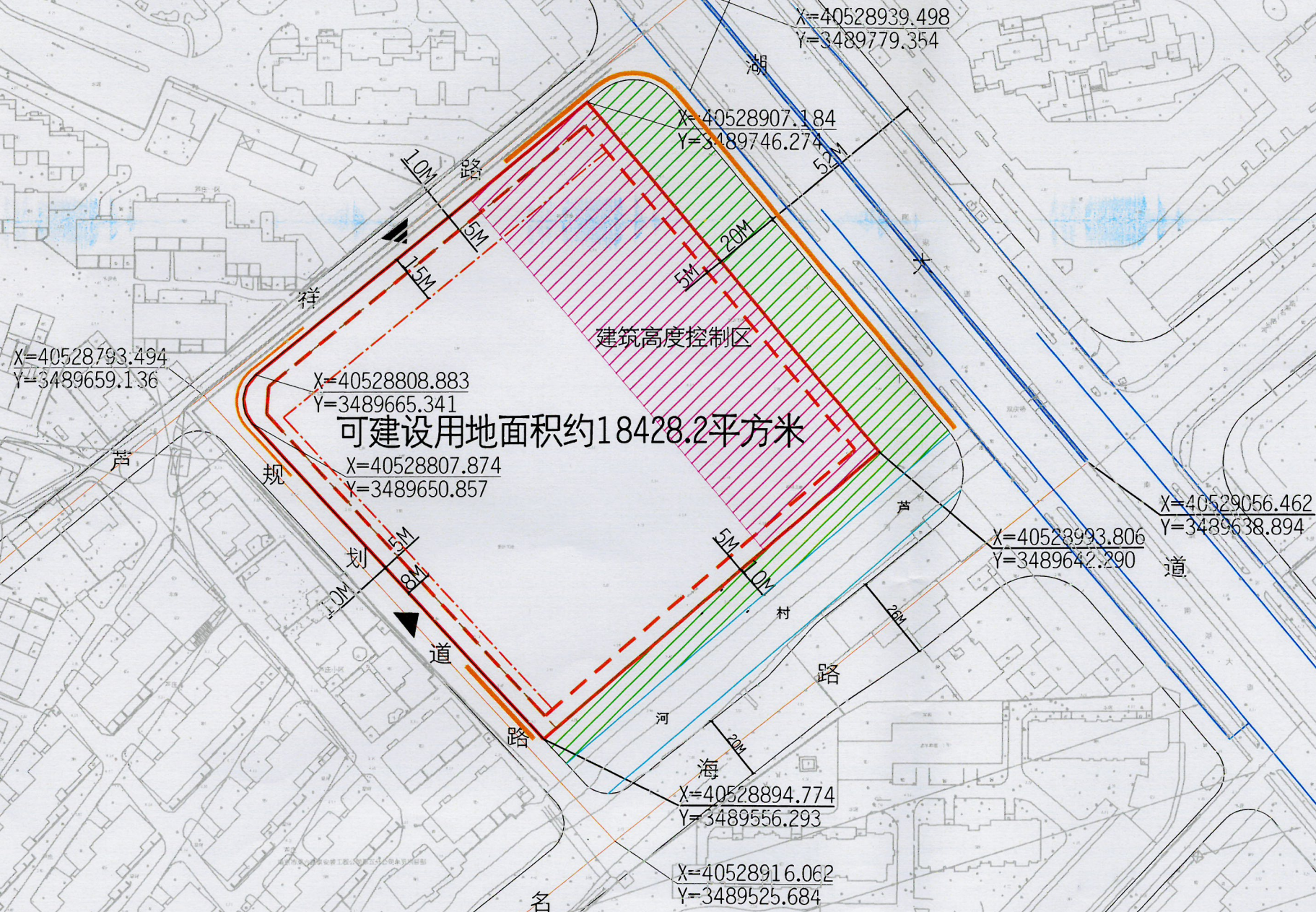


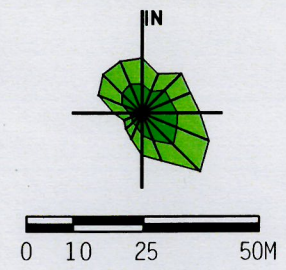
地块区位图



南湖大道快速化预控线位，以批准线路为准

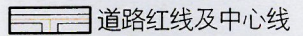
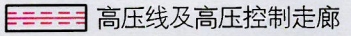
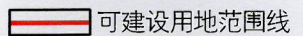
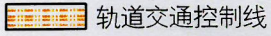
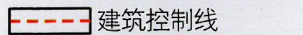
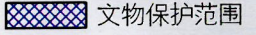
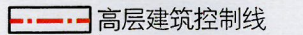
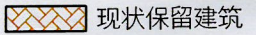
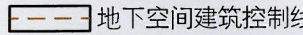

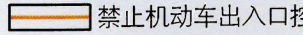
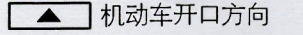

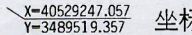



可建设用地面积约18428.2平方米



说明：  
本地块一年内未签订国有土地使用权出让合同的，  
地块规划图自行失效。

图例

-  道路红线及中心线
-  高压线及高压控制走廊
-  可建设用地范围线
-  轨道交通控制线
-  建筑控制线
-  文物保护范围
-  高层建筑控制线
-  现状保留建筑
-  地下空间建筑控制线
-  绿地范围
-  禁止机动车出入口控制线
-  机动车开口方向
-  建筑高度控制区
-  13M 尺寸标注
-  X=40529247.057  
Y=3489519.357 坐标标注

无锡市自然资源和规划局地块规划图

地块位置	南湖大道-规划绿化带-规划道路-芦祥路		
地块名称	工业用地(D)地块	地块编号	XDG-2021-33号
所属行政区	梁溪区	日期	2021年9月